

M2 Junction 5 Improvements

Draft Order

The A249 Trunk Road
(Stockbury Roundabout Improvements)
Order 20..

Contents

**THE A249 TRUNK ROAD (STOCKBURY ROUNDABOUT
IMPROVEMENTS) ORDER 20..**

Order & Schedule

The Plan Folio

Key

Key Plan

Site Plan 1 & 2

STATUTORY INSTRUMENTS

20.. No. ...

HIGHWAYS, ENGLAND

The A249 Trunk Road (Stockbury Roundabout Improvements)
Order 20..

Made - - - - - 20..

Coming into force -20..

The Secretary of State for Transport makes this Order in exercise of powers conferred by Sections 10 and 41 of the Highways Act 1980^(a) and now vested in him^(b):

1. This Order may be cited as The A249 Trunk Road (Stockbury Roundabout Improvements) Order 20.. and shall come into force on 20...

2. In this Order –

(1) all measurements of distance are measured along the route of the relevant highway;

(2)

(a) “Highways England”

means Highways England Company Limited, which is a strategic highways company (Company No. 9346363), which is a company registered in England and Wales and whose Registered Office is Bridge House, Walnut Tree Close, Guildford, Surrey, GU1 4LZ;

(b) “the plan”

means one of the plans marked Key Plan, Site Plan 1 and Site Plan 2 contained in the plan folio numbered HE/10/MP/002 and marked “The A249 Trunk Road (Stockbury Roundabout Improvements) Order 20..”, signed by authority of the Secretary of State for Transport and deposited at Document Deposit Service, Communities and Local Government, Floor 13 (IMD), Ashdown House, St Leonards on Sea, Hastings, East Sussex TN37 7GA; and

(c) “the proposed new trunk road”

means the new road which is proposed to be

^(a) 1980 c. 66.

^(b) S.I. 1981/238.

constructed by Highways England along the route described in the Schedule to this Order.

3. The centre line of the new trunk road is indicated by a heavy black line on the plan.
4. The Secretary of State for Transport hereby directs that the proposed new trunk road shall become a trunk road from the date when this Order comes into force and that Highways England, as a strategic highways company, shall become the highway authority for that trunk road from that date.

Signed by authority of the Secretary of State for Transport

Date:

A Senior Civil Servant in the Department for Transport

THE SCHEDULE

LENGTH OF NEW HIGHWAY BECOMING TRUNK ROAD

The length of new highway becoming trunk road is:

1. A length of A249 Trunk Road commencing at a point on the existing A249 Trunk Road roundabout circulatory carriageway approximately 237 metres north of the existing Oad Street junction centre line connection with the A249 County Road and extending in a north easterly direction for a distance of approximately 0.08 kilometres to a point on the existing A249 Trunk Road roundabout circulatory carriageway approximately 285 metres south west of the southern edge of the existing M2 viaduct. The length of new highway being given the number 1 on site plan 1.

EXPLANATORY NOTE

(This note is not part of the Order)

This Order provides that 1 new road to connect the A249 Trunk Road to the A249 Improved County Road shall become trunk road from the date on which this Order comes into force and that Highways England, as a strategic highways company, shall become the highway authority for that trunk road from that date.

Folio Cover / Maps / Plans referred to in

THE A249 TRUNK ROAD (STOCKBURY ROUNDABOUT IMPROVEMENTS) ORDER 20..

THESE PLANS SHOW THE CENTRE LINES OF THE
NEW TRUNK ROADS BUT NOT THE WIDTHS OR
CONSTRUCTIONAL DETAILS.


KEY:

ROUTES OF THE NEW TRUNK ROAD



Shown for information only

ROUTES OF AMENDED SPECIAL ROADS



ROUTES OF AMENDED TRUNK ROAD



ROUTES OF AMENDED OTHER HIGHWAYS



ROUTES OF OTHER NEW HIGHWAYS



Key Plan Scale 1:10,000

Site Plan Scale 1:5,000

HE PLAN FOLIO No.

HE/10/MP/002

Date: 11 March 2019

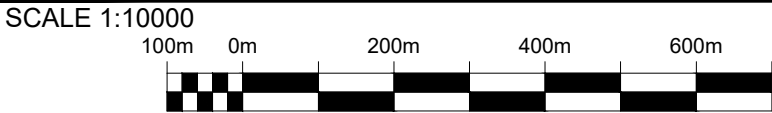
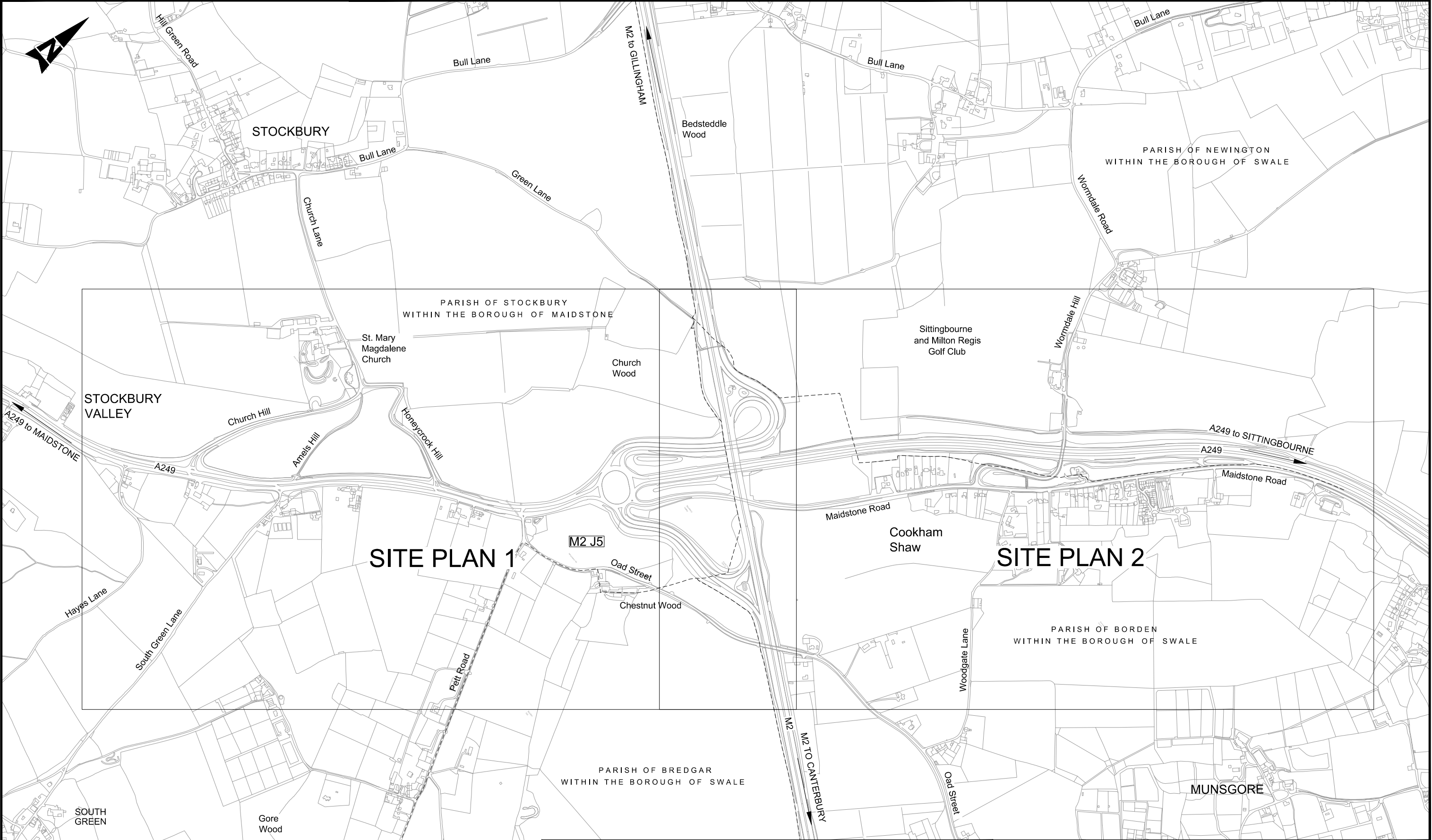
SIGNED BY AUTHORITY OF
THE SECRETARY OF STATE FOR TRANSPORT
ON THE 20..

.....
A SENIOR CIVIL SERVANT IN THE
DEPARTMENT FOR TRANSPORT

This mapping is based upon Ordnance Survey material with the permission of the Ordnance Survey on behalf of the Controller of Her Majesty's Stationary Office. © Crown Copyright. Unauthorised reproduction infringes Crown Copyright and may lead to prosecution or civil proceedings. Highways England Licence Number 100030649 2019.

M2 JUNCTION 5 IMPROVEMENTS

Maps referred to in
**THE A249 TRUNK ROAD
(STOCKBURY ROUNDABOUT IMPROVEMENTS)**
ORDER 20..

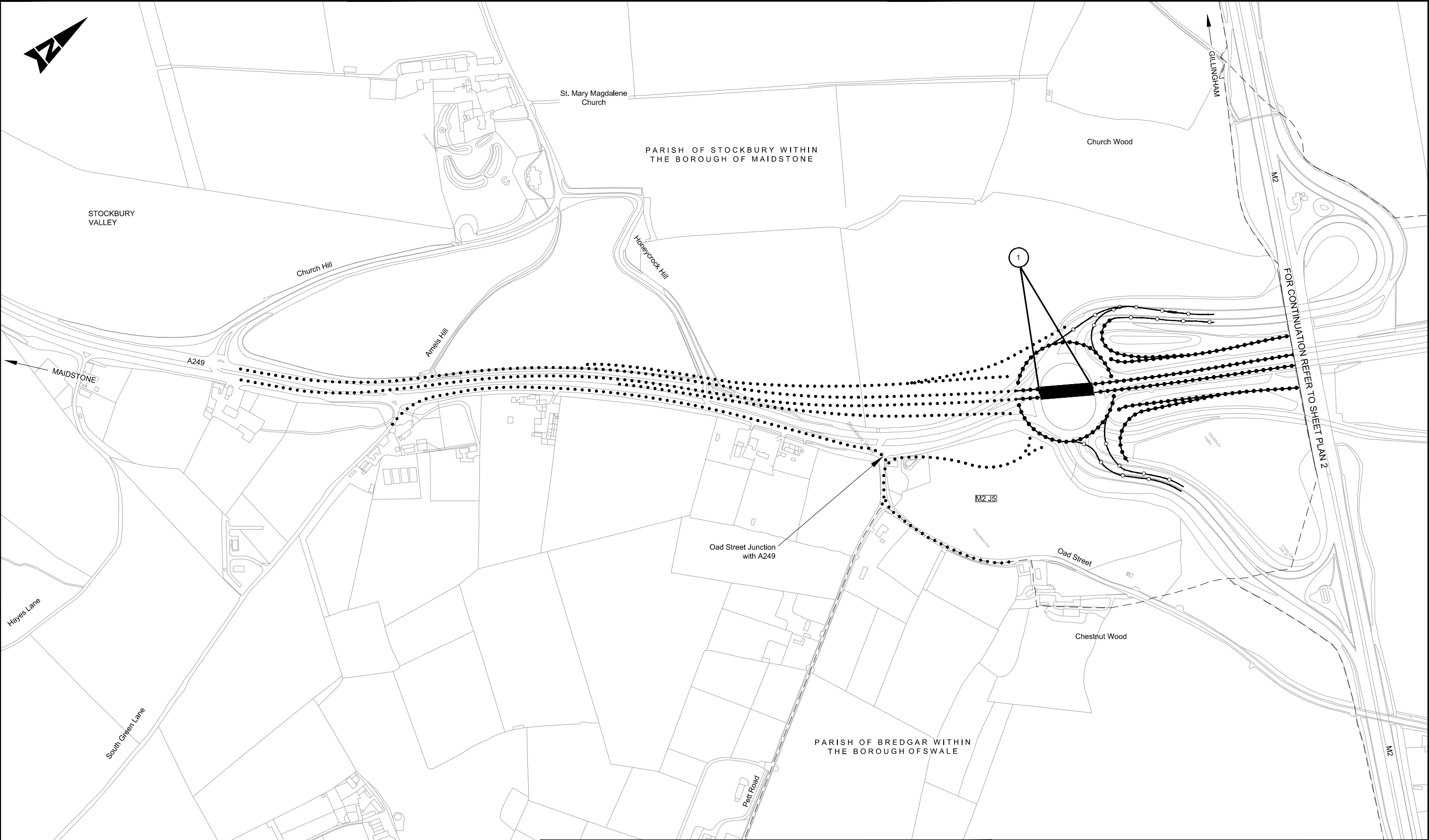


A3 KEY PLAN

This mapping is based upon Ordnance Survey material with the permission of the Ordnance Survey on behalf of the Controller of Her Majesty's Stationary Office. © Crown Copyright. Unauthorised reproduction infringes Crown Copyright and may lead to prosecution or civil proceedings. Highways England Licence Number 100030649 2019.

M2 JUNCTION 5 IMPROVEMENTS

Maps referred to in
**THE A249 TRUNK ROAD
(STOCKBURY ROUNDABOUT IMPROVEMENTS)**
ORDER 20..



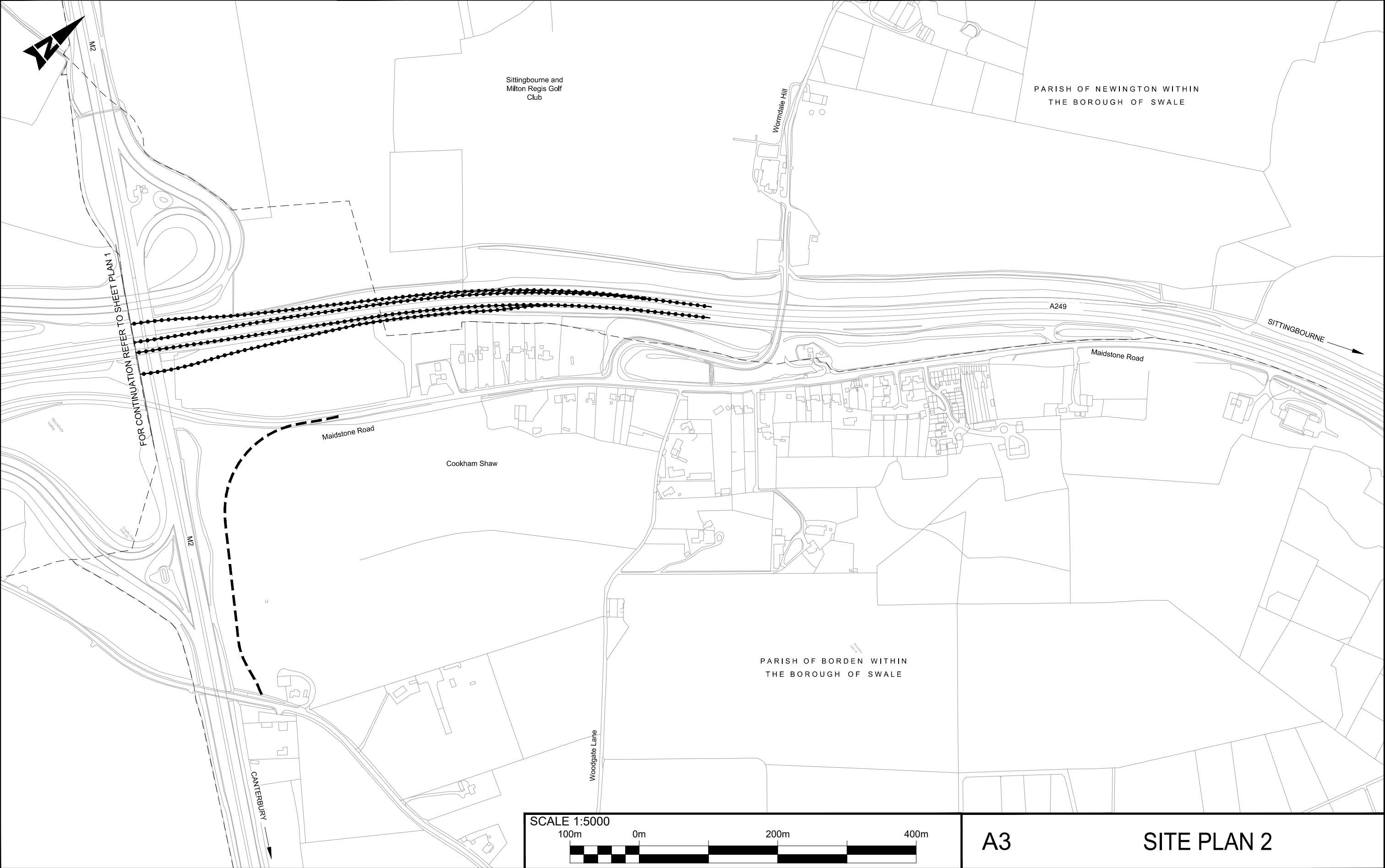
A3

SITE PLAN 1

This mapping is based upon Ordnance Survey material with the permission of the Ordnance Survey on behalf of the Controller of Her Majesty's Stationary Office. © Crown Copyright. Unauthorised reproduction infringes Crown Copyright and may lead to prosecution or civil proceedings. Highways England Licence Number 100030649 2019.

M2 JUNCTION 5 IMPROVEMENTS

Maps referred to in
THE A249 TRUNK ROAD
(STOCKBURY ROUNDABOUT IMPROVEMENTS)
ORDER 20..



If you need help accessing this or any other Highways England information, please call **0300 123 5000** and we will help you.

© Crown copyright 2019.

You may re-use this information (not including logos) free of charge in any format or medium, under the terms of the Open Government Licence. To view this licence: visit www.nationalarchives.gov.uk/doc/open-government-licence/ write to the **Information Policy Team, The National Archives, Kew, London TW9 4DU**, or email psi@nationalarchives.gsi.gov.uk.

This document is also available on our website at www.gov.uk/highways

If you have any enquiries about this publication email info@highwaysengland.co.uk or call **0300 123 5000***. Please quote the Highways England publications code **PR247/18**.

Highways England Creative GFD19_0061

*Calls to 03 numbers cost no more than a national rate call to an 01 or 02 number and must count towards any inclusive minutes in the same way as 01 and 02 calls. These rules apply to calls from any type of line including mobile, BT, other fixed line or payphone. Calls may be recorded or monitored.

Printed on paper from well-managed forests and other controlled sources.

Registered office Bridge House, 1 Walnut Tree Close, Guildford GU1 4LZ
Highways England Company Limited registered in England and Wales number 09346363