

C01	First Issue				
	CESL	LHAN	KWHA	PCAR	DBEA
	18/03/22	18/03/22	18/03/22	24/03/22	24/03/22
Revision	Created	Checked	Reviewed	Approved	Authorised

0

0.2

0.4

Kilometres

Scale @ A1: 1:2,500 | Project Ref No HE565627 | Stage: Stage 3

© Crown copyright and database right (2022). All rights reserved. OS 100030649.
Contains public sector information licensed under the Open Government Licence v3.0.

Project Name

A66 Northern Trans-Pennine Project

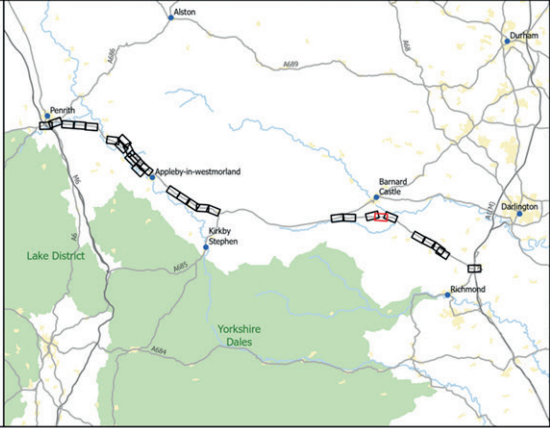
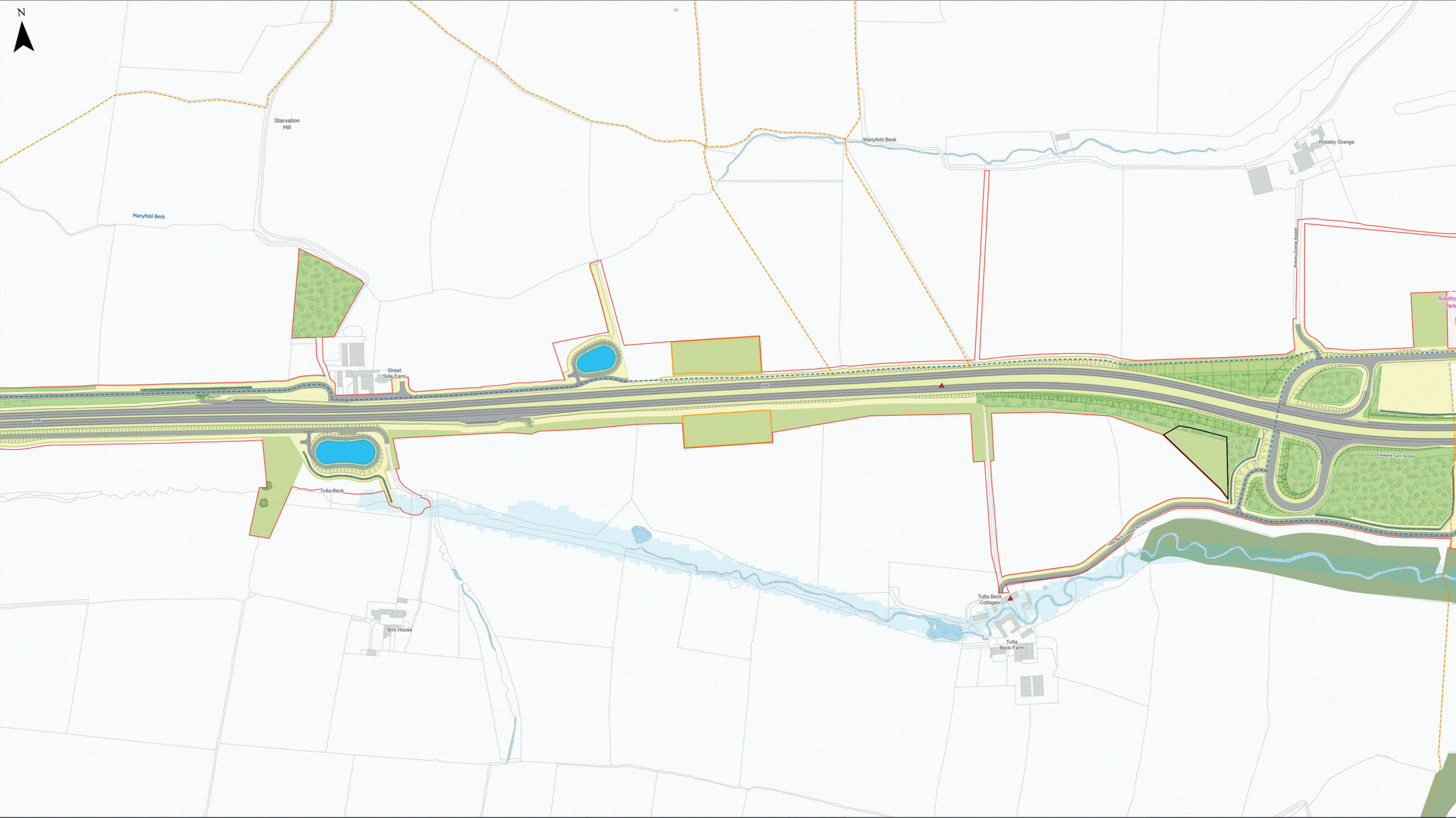
Map Title



Map Book Plans

Cross Lanes to Rokeby

Sheet 1 of 3

Map Number	Project	Originator	Volume
HE565627	-	AMY	-
S00	-	MP	-
Location	-	Type	Role
Suitability	Suitability Description		Revision
A3	APPROVED FOR STAGE COMPLETE		C01





C01	First Issue				
	CESL	LHAN	KWHA	PCAR	DBEA
	18/03/22	18/03/22	18/03/22	24/03/22	24/03/22
Revision	Created	Checked	Reviewed	Approved	Authorised

0

0.2

0.4

Kilometres

Scale @ A1: 1:2,500 | Project Ref No HE565627 | Stage: Stage 3

© Crown copyright and database right (2022). All rights reserved. OS 100030649.
Contains public sector information licensed under the Open Government Licence v3.0.

Project Name

A66 Northern Trans-Pennine Project

Map Title

Map Book Plans

Sheet 2 of 3

Map Number	Project	Originator	Volume
HE565627	-	AMY	-
S00	-	MP	ZZ
Location	Type	Role	Number
			500097

Suitability	Suitability Description	Revision
A3	APPROVED FOR STAGE COMPLETE	C01

