

Revision	Created	Checked	Reviewed	Approved	Authorised
C01	18/03/22	18/03/22	18/03/22	24/03/22	24/03/22

Scale @ A1: 1:2,500

Project Ref No HE565627

Stage: Stage 3

© Crown copyright and database right (2022). All rights reserved. OS 100030649.
Contains public sector information licensed under the Open Government Licence v3.0.

Project Name

A66 Northern Trans-Pennine Project

Map Title

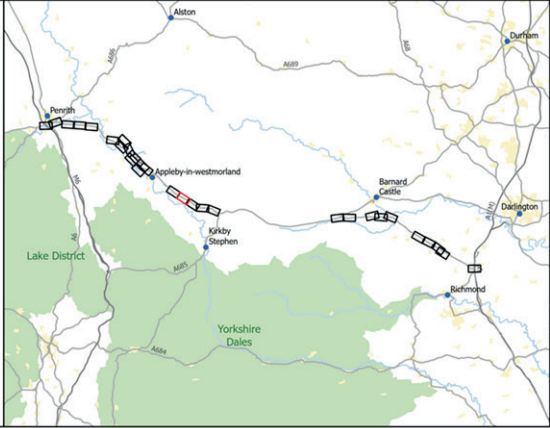

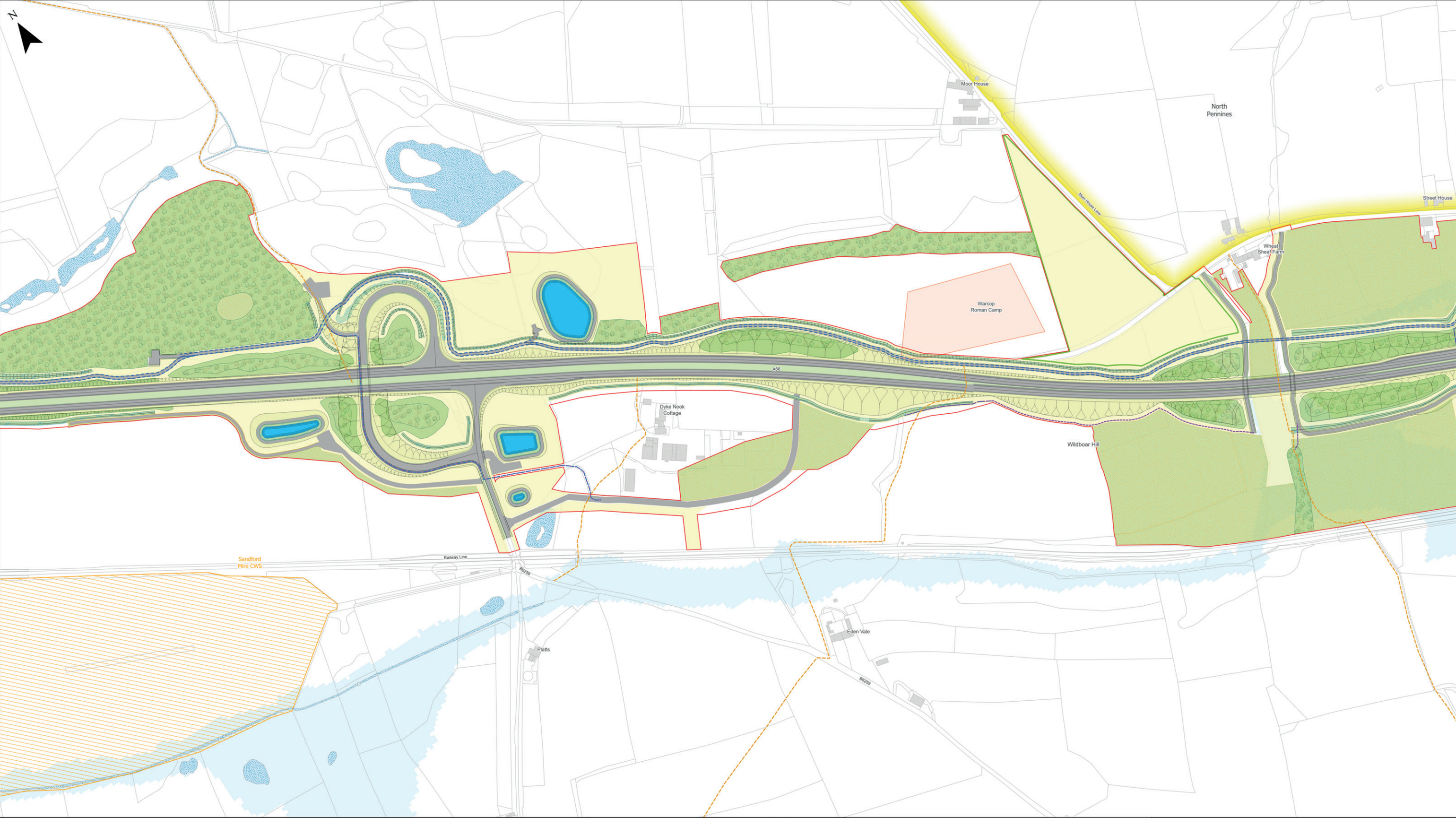
Map Book Plans



Appleby to Brough

Sheet 1 of 5

Map Number	Project	Originator	Volume
HE565627	-	AMY	-
S00	-	MP	-
Location	-	Type	Role

Suitability	Suitability Description	Revision
A3	APPROVED FOR STAGE COMPLETE	C01





C01	First Issue				
	CESL	LHAN	KWHA	PCAR	DBEA
	18/03/22	18/03/22	18/03/22	24/03/22	24/03/22
Revision	Created	Checked	Reviewed	Approved	Authorised

0

0.2

0.4

Kilometres

Scale @ A1: 1:2,500 | Project Ref No HE565627 | Stage: Stage 3

© Crown copyright and database right (2022). All rights reserved. OS 100030649.
Contains public sector information licensed under the Open Government Licence v3.0.

Project Name

A66 Northern Trans-Pennine Project

Map Title

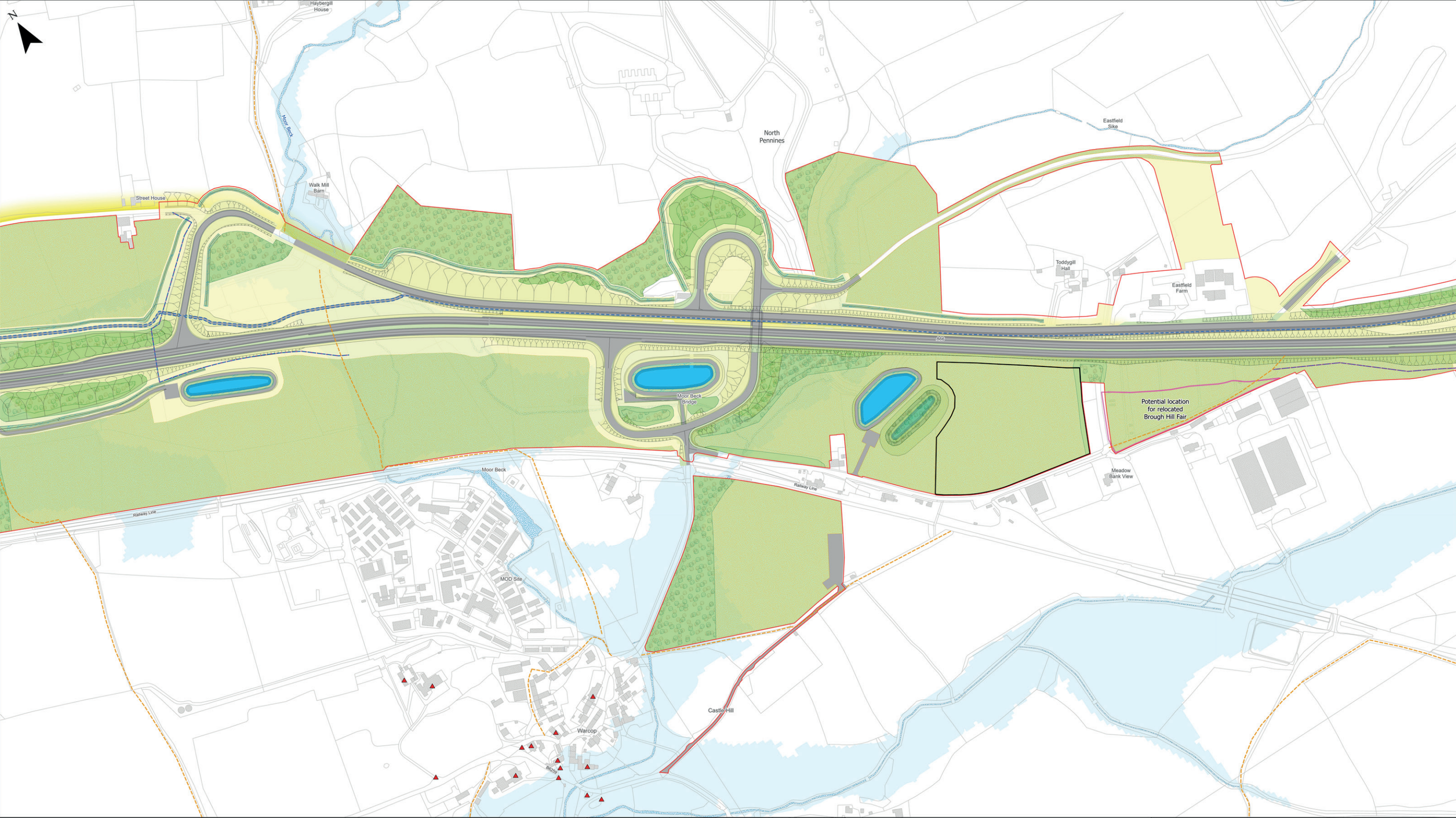
Map Book Plans



Appleby to Brough

Sheet 2 of 5

Map Number	Project	Originator	Volume
HE565627	-	AMY	-
S00	-	MP - ZZ	500090
Location	Type	Role	Number

Suitability	Suitability Description	Revision
A3	APPROVED FOR STAGE COMPLETE	C01





C01	First Issue				
	CESL	LHAN	KWHA	PCAR	DBEA
	18/03/22	18/03/22	18/03/22	24/03/22	24/03/22
Revision	Created	Checked	Reviewed	Approved	Authorised

0

0.2

0.4

Kilometres

Scale @ A1: 1:2,500 | Project Ref No HE565627 | Stage: Stage 3

© Crown copyright and database right (2022). All rights reserved. OS 100030649.
Contains public sector information licensed under the Open Government Licence v3.0.

Project Name

A66 Northern Trans-Pennine Project

Map Title


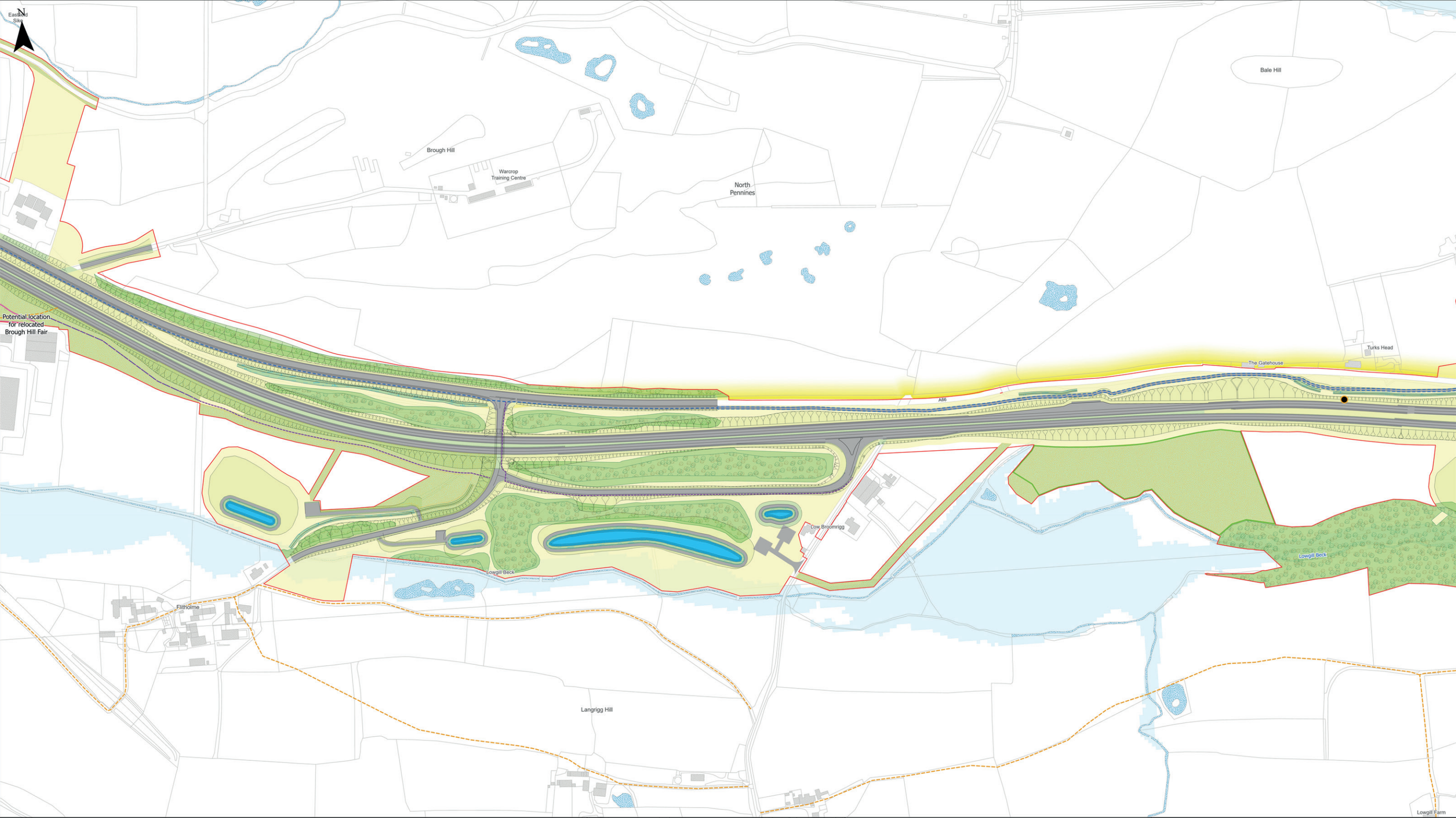
Map Book Plans

Appleby to Brough

Sheet 3 of 5

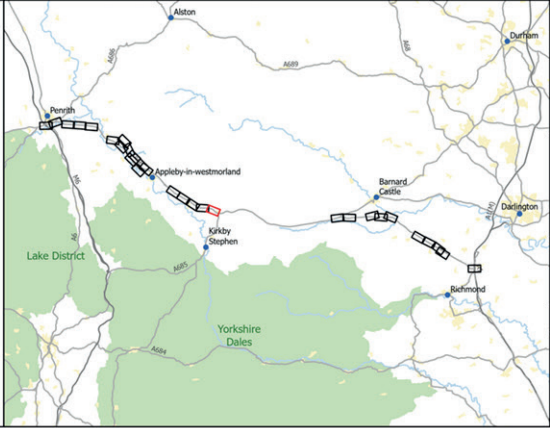
Map Number	Project	Originator	Volume
HE565627	-	AMY	-
S00	-	MP - ZZ	-
Location	Type	Role	Number
			500091



Suitability	Suitability Description	Revision
A3	APPROVED FOR STAGE COMPLETE	C01



national highways		A66 NTP Integrated Project Team			
C01	First Issue				
	CESL	LHAN	KWHA	PCAR	DBEA
	18/03/22	18/03/22	18/03/22	24/03/22	24/03/22
Revision	Created	Checked	Reviewed	Approved	Authorised

Project Name									
A66 Northern Trans-Pennine Project									
Map Title									
Map Book Plans									
Appleby to Brough									
Sheet 4 of 5									
Map Number									
Project			Originator			Volume			
HE565627			AMY			GEN			
S00			- MP - ZZ -			500092			
Location			Type		Role		Number		
Suitability		Suitability Description						Revision	
A3		APPROVED FOR STAGE COMPLETE						C01	





Revision	Created	Checked	Reviewed	Approved	Authorised
C01	18/03/22	18/03/22	18/03/22	24/03/22	24/03/22

Scale @ A1: 1:2,500

Project Ref No HE565627

Stage: Stage 3

© Crown copyright and database right (2022). All rights reserved. OS 100030649. Contains public sector information licensed under the Open Government Licence v3.0.

Project Name

A66 Northern Trans-Pennine Project

Map Title

Map Book Plans

Appleby to Brough

Sheet 5 of 5

Map Number	Project	Originator	Volume
HE565627	-	AMY	-
S00	-	MP	-
Location	-	Type	Role

Suitability	Suitability Description	Revision
A3	APPROVED FOR STAGE COMPLETE	C01