

**THE HIGHWAYS ENGLAND (A27 TRUNK ROAD EAST OF LEWES
IMPROVEMENT SCHEME) (SHARED USE PATH) COMPULSORY
PURCHASE ORDER 2019 ("CPO 2")**

GENERAL VESTING DECLARATION No. 7

THIS GENERAL VESTING DECLARATION is made the 10 day of August 2021

by **HIGHWAYS ENGLAND COMPANY LIMITED** (the "**Authority**")

WHEREAS:

1. On 19 July 2021 an order entitled The Highways England (A27 Trunk Road East of Lewes Improvement Scheme)(Shared Use Path) Compulsory Purchase Order 2021 ("the Order") was confirmed by the Secretary of State for Transport under the powers conferred on him by the Highways Act 1980 and the Acquisition of Land Act 1981 authorising the Authority to acquire all interests in the land specified in Schedule 1.
2. Notice of the confirmation of the Order was published in accordance with section 15 of the Acquisition of Land Act 1981 on 6 August 2021.
3. That notice included the statement and form prescribed under section 15(4)(e) and (f) of the Acquisition of Land Act 1981.

NOW THIS DEED WITNESSES that, in exercise of the powers conferred on them by section 4 of the Compulsory Purchase (Vesting Declarations) Act 1981 ("Act"), the Authority hereby declare:-

1. The land described in Schedule 1 hereto (being part of the land authorised to be acquired by the Order) and more particularly coloured pink on the plan annexed hereto, together with the right to enter upon and take possession of the land, shall vest in the Authority as from the end of the period of 3 months from the date on which the service of notices required by section 6 of the 1981 Act is completed ("Vesting Date").
2. For the purposes of section 2(2) of the 1981 Act, the specified period in relation to the land comprised in this Declaration is one year and one day.

SCHEDULE

Plot Number	Description	Title No
4-05	Acquisition of Title in respect of 11058 metres squared of field and agricultural land, woodland, verge, adopted highway, unnamed private road, hedgerow and hardstanding (south of Lewes Road, A27, Selmeston) except those owned by the Authority	ESX213098, ESX235696, ESX235697, ESX277925, ESX320055, ESX92419
10-09	Acquisition of Title in respect of 10867 metres squared of adopted highway, footway and verges (Lewes Road, A27, Long Man and Polegate) except those owned by the Authority	ESX173287, ESX227592, ESX271464, ESX320532, ESX334087

The plot numbers above relate to the plot numbers shown on maps 1 to 4 for General Vesting Declaration No. 7 accompanying this Declaration.

EXECUTED as a DEED
By affixing the common seal of
HIGHWAYS ENGLAND COMPANY LIMITED

Nicholas Freeman *N Freeman*

.....
Director or Authorised Signatory

Sam

J. SAUNDERS

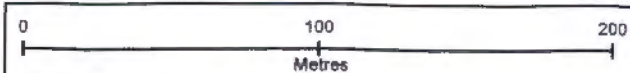
.....
Director or Company Secretary or Authorised
Signatory



2021/1303

Crown copyright and database rights 2018 OS 100030649.
You are permitted to use this data solely to enable you to
respond to, or interact with, the organisation that provided
you with the data. You are not permitted to copy, sub-licence,
distribute or sell any of this data to third parties in any form.

Scale at A3: 1:2500



MAP REFERRED TO IN
HIGHWAYS ENGLAND (A27 TRUNK ROAD
EAST OF LEWES IMPROVEMENT SCHEME)
(SHARED USE PATH)
GENERAL VESTING DECLARATION - PLAN FOR
GENERAL VESTING DECLARATION NO. 7
Map 1 of 4

THE COMMON SEAL OF
HIGHWAYS ENGLAND
was hereunto affixed in
the presence of -

N. Freeman
Nicholas Freeman

Authorised Officer

Dated 10.8.2011

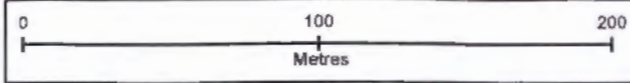
[Signature]
S. Sanders



11/12/202

Crown copyright and database rights 2018 OS 100030649.
You are permitted to use this data solely to enable you to respond to, or interact with, the organisation that provided you with the data. You are not permitted to copy, sub-licence, distribute or sell any of this data to third parties in any form.

Scale at A3: 1:2500



MAP REFERRED TO IN
HIGHWAYS ENGLAND (A27 TRUNK ROAD
EAST OF LEWES IMPROVEMENT SCHEME)
(SHARED USE PATH)
GENERAL VESTING DECLARATION - PLAN FOR
GENERAL VESTING DECLARATION NO. 7
Map 2 of 4

THE COMMON SEAL OF
HIGHWAYS ENGLAND
was hereunto affixed in
the presence of -

Authorised Officer

Dated 10.8.2021



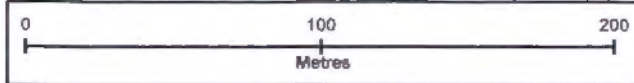
Selmeston



11/11/2021

Crown copyright and database rights 2018 OS 100030849.
You are permitted to use this data solely to enable you to respond to, or interact with, the organisation that provided you with the data. You are not permitted to copy, sub-licence, distribute or sell any of this data to third parties in any form.

Scale at A3: 1:2500



MAP REFERRED TO IN
HIGHWAYS ENGLAND (A27 TRUNK ROAD
EAST OF LEWES IMPROVEMENT SCHEME)
(SHARED USE PATH)
GENERAL VESTING DECLARATION - PLAN FOR
GENERAL VESTING DECLARATION NO. 7
Map 3 of 4

THE COMMON SEAL OF
HIGHWAYS ENGLAND
was hereunto affixed in
the presence of

Authorised Officer

Dated 10.8.2021

N. F. Fernin
[Signature]



11/11/2022



Crown copyright and database rights 2018 OS 100030649.
You are permitted to use this data solely to enable you to
respond to, or interact with, the organisation that provided
you with the data. You are not permitted to copy, sub-licence,
distribute or sell any of this data to third parties in any form.

Scale at A3: 1:2500

MAP REFERRED TO IN
HIGHWAYS ENGLAND (A27 TRUNK ROAD
EAST OF LEWES IMPROVEMENT SCHEME)
(SHARED USE PATH)
GENERAL VESTING DECLARATION - PLAN FOR
GENERAL VESTING DECLARATION NO. 7
Map 4 of 4

THE COMMON SEAL OF
HIGHWAYS ENGLAND
was hereunto affixed in
the presence of -

Authorised Officer

Dated 10-8 2021

H. J. Auer



2021/1311

