
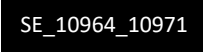






Key			
	PCM Link		RTM ID
	Qualifying Feature		Receptor ID
			Census ID
			Census ID

Modelled Qualifying Feature		
Receptor ID	Feature Type	Distance from Kerbside (m)
SR_75259	Sensitive Receptor	9

Regional Transport Model Traffic Data for 2017				
Road	RTM ID	AADT	% HDV	Speed Category
M27 Eastbound	SE_10964_10971	34820	13	Free Flow
M27 Westbound	SE_10940_10963	36237	11	Free Flow