
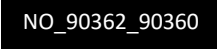




**Key**

	PCM Link		RTM ID
	Qualifying Feature		Receptor ID

**Modelled Qualifying Feature**

Receptor ID	Feature Type	Distance from Kerbside (m)
PA_70007	Public Access	10

**Regional Transport Model Traffic Data for 2017**

Road	RTM ID	AADT	% HDV	Speed Category
A66 Westbound	NO_90362_90360	35130	5	Free Flow
A66 Eastbound	NO_90361_90399	29535	4	Free Flow
B6541 Middlesbrough Road	NO_90371_94412	276	7	Free Flow
B6541 Middlesbrough Road	NO_94412_90371	571	1	Free Flow