

A3024 - BURSLEDDON RD

A27 WEST END RD

A3024 - BERT BETTS WAY

A3024 - BERT BETTS WAY

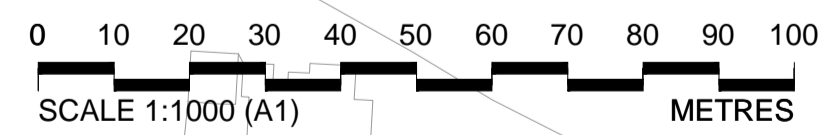
A3025 HAMBLE LANE

A3025 HAMBLE LANE

A27 PROVIDENCE HILL

WINDMILL LANE

SAFETY, HEALTH AND ENVIRONMENTAL INFORMATION	
In addition to the hazards/risks normally associated with the types of work detailed on this drawing, note the following :	
<b>CONSTRUCTION</b>	
- BLB-001: Potential for theft causing pedestrian / vehicles on the highway contrary to TM Plan and approved protocols.	
- BLB-002: Utility damage.	
- BLB-003: Insufficient NMU Routes during works resulting in NMU shortcuts and resulting interface with construction plant and or traffic.	
- BLB-005: Increased potential for collisions and frustration on public highways if TTM is not coordinated with Local Authority and adjacent scheme.	
- BLB-006: Injury to drivers in event of VRS being removed.	
<b>MAINTENANCE / CLEANING</b>	
- As above	
<b>DECOMMISSIONING / DEMOLITION</b>	
- As above	
It is assumed that all works will be carried out by a competent contractor working, where appropriate, to an approved method statement	







This map is reproduced from Ordnance Survey material with the permission of Ordnance Survey on behalf of the Controller of Her Majesty's Stationery Office © Crown Copyright and database rights 2018 OS 100030649. Unauthorised reproduction infringes Crown Copyright and may lead to prosecution or civil proceedings. Highways England.

**NOTES**

- DO NOT SCALE
- LANE CLOSURES ARE OFF-PEAK & ALLOW FOR CONSTRUCTION VEHICLES, PLANT, ACCESS & SAFE WORKING AREA
- WHERE TWO-WAY TRAFFIC NOT POSSIBLE DUE TO EXISTING CARRIAGEWAY WIDTH, OFF-PEAK TEMPORARY TRAFFIC LIGHTS WILL BE UTILISED AT TIE-IN LOCATIONS
- WHEN NO LANE CLOSURES ARE IN PLACE, CONES WILL BE PLACED ALONG CARRIAGEWAY CHANNEL
- TEMPORARY VEHICLE RESTRAINT BARRIER (VARIOGUARD OR EQUIVALENT) TO BE INSTALLED WHERE EXISTING VRS IS REQUIRED TO BE REMOVED
- ALL NMU CROSSINGS TO BE USED DURING THE WORKS ARE EITHER EXISTING OR PROPOSED THAT HAVE BEEN COMPLETED, UNLESS OTHERWISE STATED

**LEGEND**

-  WORK ZONE
-  CONSTRUCTED WIDENING
-  NMU DIVERSION
-  CLOSED NMU ROUTE



DRAINAGE POND CONSTRUCTED

© Copyright 2019 Jacobs U.K. Limited. The concepts and information contained in this document are the property of Jacobs. Use or copying of this document in whole or in part without the written permission of Jacobs constitutes an infringement of copyright. Limitation: This drawing has been prepared on behalf of, and for the exclusive use of, Jacobs' Client, and is subject to, and issued in accordance with, the provisions of the contract between Jacobs and the Client. Jacobs accepts no liability or responsibility whatsoever for, or in respect of, any use of, or reliance upon, this drawing by any third party.

C:\Users\lg034093\Desktop\TRACKS\M27\PRINTING\EXPORT\HE51514-JAC-GEN-PCF3\_SS1-DR-CO-0006.dwg - 31/05/2019 16:46:57 - A1H Template - lg034093

**JACOBS**  
1180 Eskdale Road, Wymersley, Reading, RG41 5TU  
Tel: +44 (0)118 946 7000 Fax: +44 (0)118 946 7001  
www.jacobs.com

Client  
**highways england**

Project  
**M27 SOUTHAMPTON JUNCTIONS**

Drawing title	
<b>WINDHOVER ROUNDABOUT TEMPORARY TRAFFIC MANAGEMENT PHASE 4A</b>	
Drawing status	
<b>S6 - SUITABLE FOR APPROVAL</b>	
Scale	1:1000@A1 DO NOT SCALE
Jacobs No.	B229H190 Rev P01
Client no.	HE551514
Drawing number	
<b>HE551514-JAC-GEN-PCF3_SS1-DR-CO-0006</b>	